

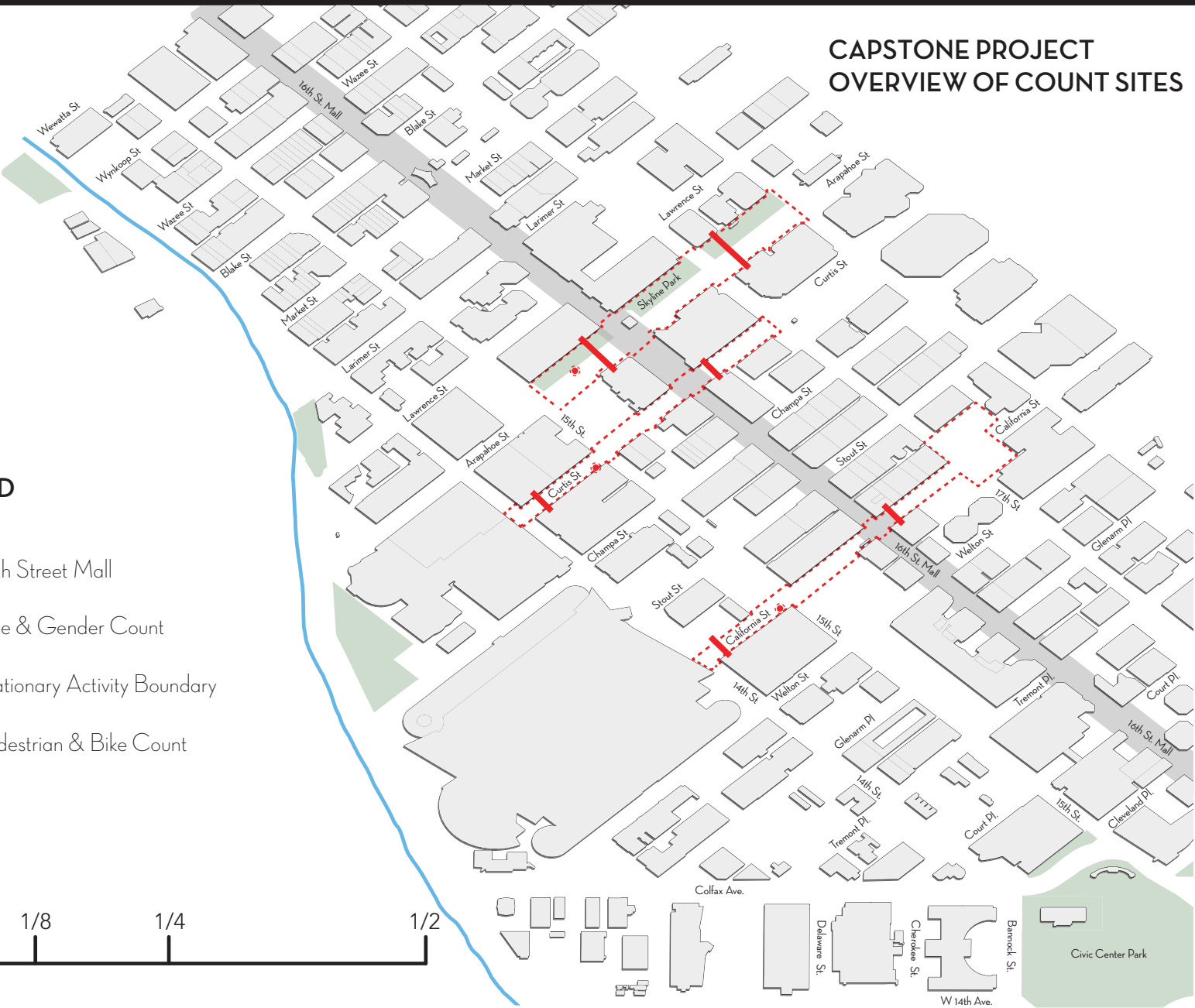
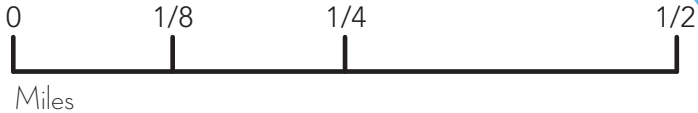
Registered Neighborhood Organizations | Colorado Station & University Station



CAPSTONE PROJECT OVERVIEW OF COUNT SITES

LEGEND

- 16th Street Mall
- Age & Gender Count
- Stationary Activity Boundary
- Pedestrian & Bike Count

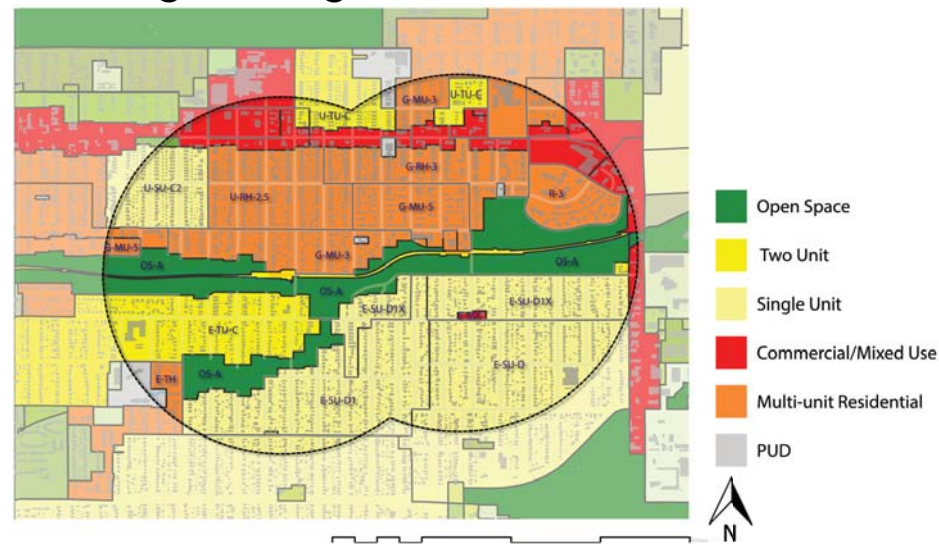


Knox/Perry Station Area: Existing Conditions Summary

Existing Land Use



Existing Zoning



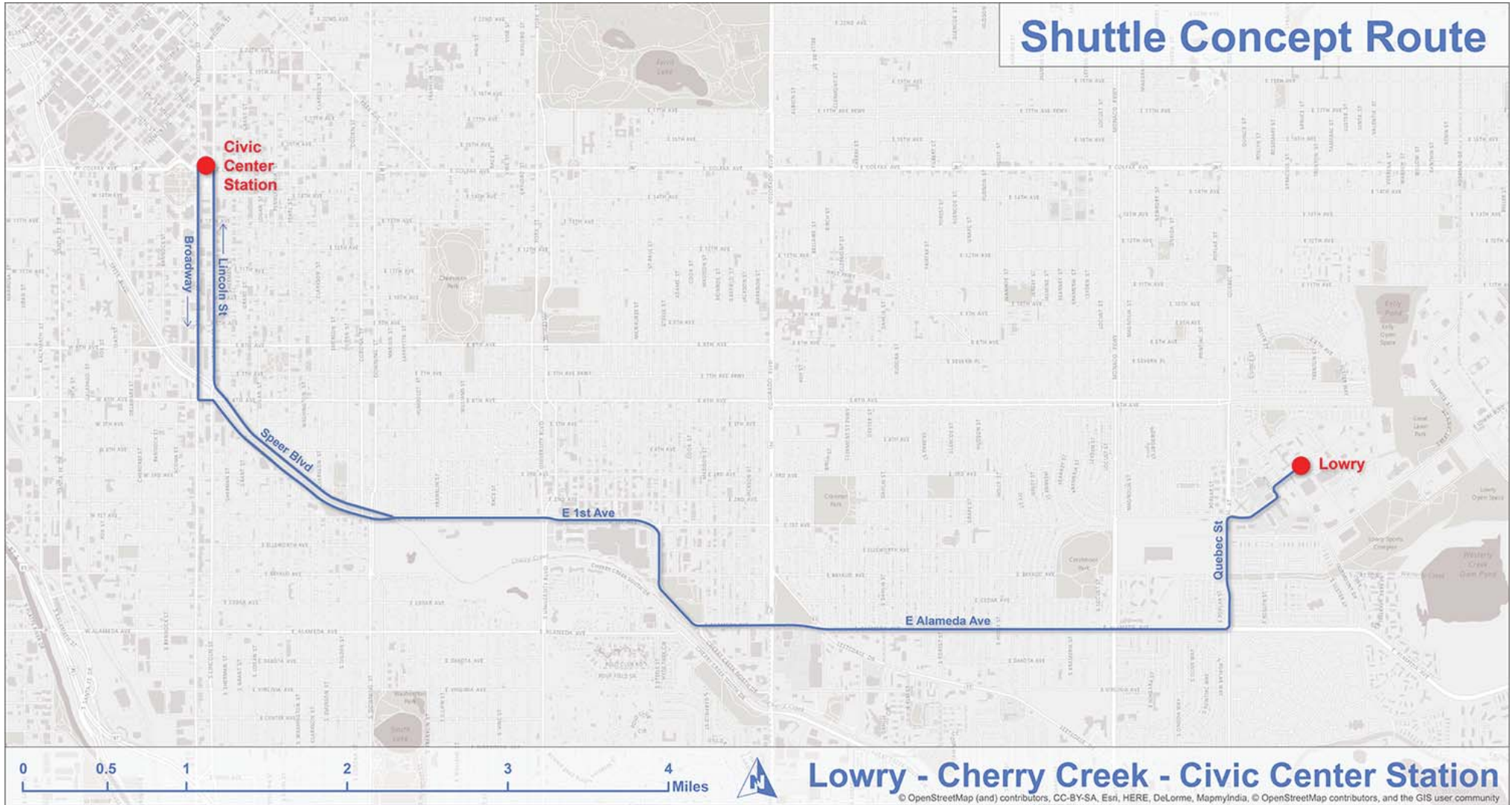
Gaps in Pedestrian Network



Susceptibility to Displacement



Shuttle Concept Route



Lowry - Cherry Creek - Civic Center Station
© OpenStreetMap (and) contributors, CC-BY-SA, Esri, HERE, DeLorme, MapmyIndia, © OpenStreetMap contributors, and the GIS user community

CHERRY CREEK NORTH SERVICE AREA: 3 Mile Radius and Focus Home-end Nodes for Service Industry Employees

